


KEY MAP "B"

TAX MAP
TOWNSHIP OF VOORHEES
 CAMDEN COUNTY, NEW JERSEY
 SCALE: 1"=600' DATE: OCT, 1, 2020
JOSE D. RUIZ, P.L.S.
 ENVIRONMENTAL RESOLUTIONS, INC.
 815 EAST GATE DRIVE SUITE 103
 MT. LAUREL, NEW JERSEY 08054
 TO SHOW CONDITIONS AS OF 10-01-2023

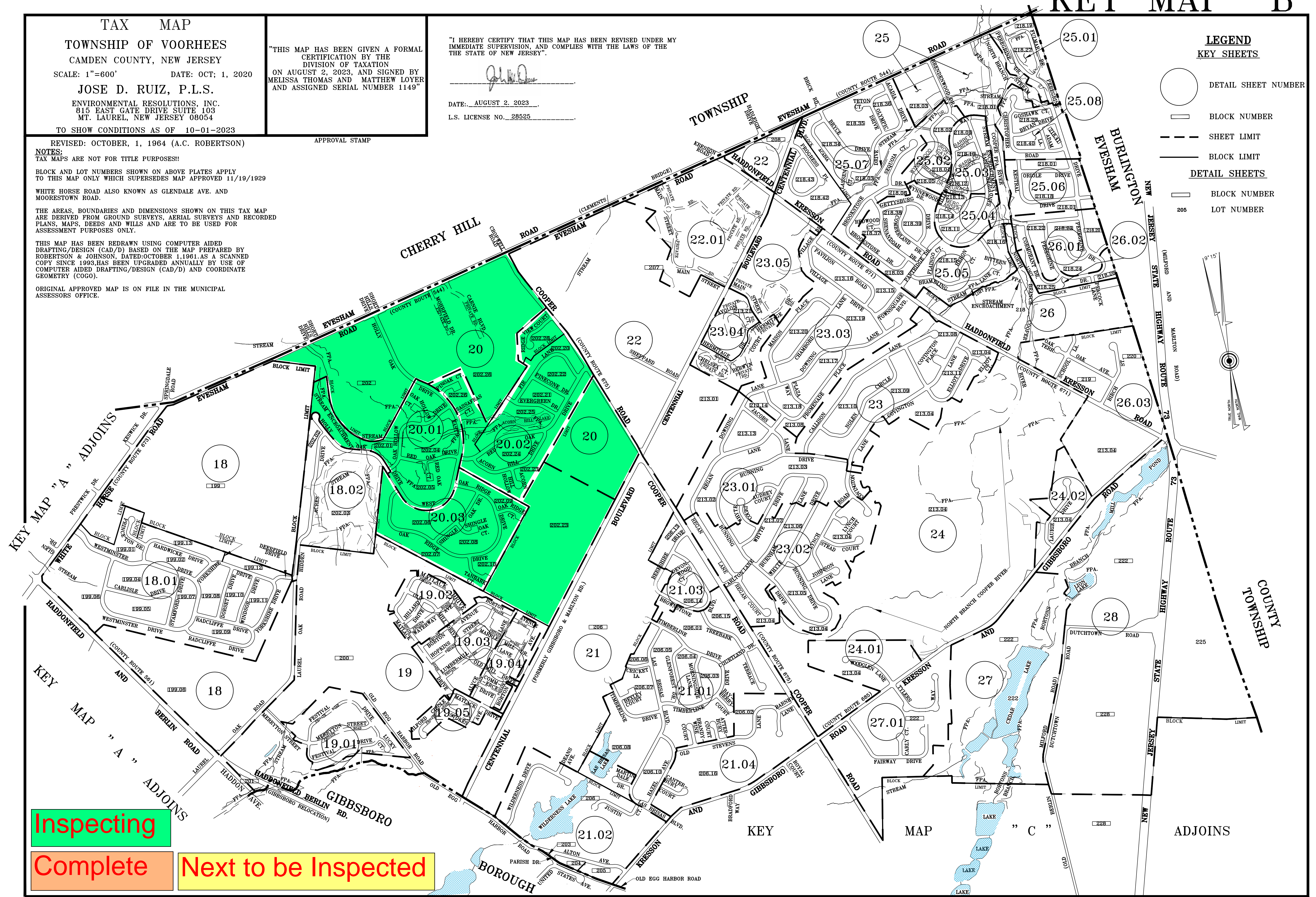
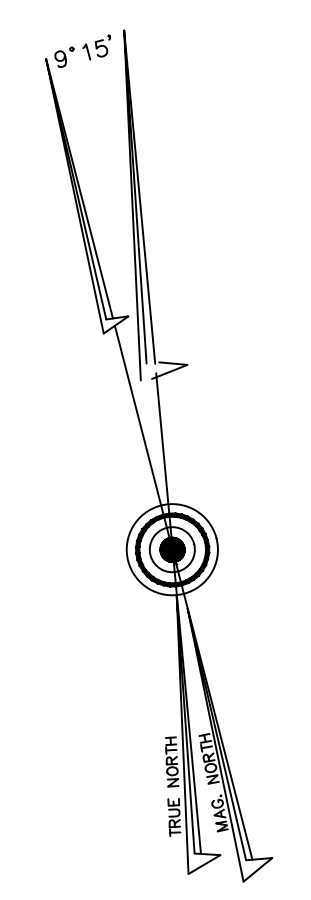
"THIS MAP HAS BEEN GIVEN A FORMAL CERTIFICATION BY THE DIVISION OF TAXATION ON AUGUST 2, 2023, AND SIGNED BY MELISSA THOMAS AND MATTHEW LOYER AND ASSIGNED SERIAL NUMBER 1149"

"I HEREBY CERTIFY THAT THIS MAP HAS BEEN REVISED UNDER MY IMMEDIATE SUPERVISION, AND COMPLIES WITH THE LAWS OF THE STATE OF NEW JERSEY".

 DATE: AUGUST 2, 2023
 L.S. LICENSE NO. 28525

REVISED: OCTOBER, 1, 1964 (A.C. ROBERTSON)
 NOTES:
 TAX MAPS ARE NOT FOR TITLE PURPOSES!
 BLOCK AND LOT NUMBERS SHOWN ON ABOVE PLATES APPLY TO THIS MAP ONLY WHICH SUPERSEDES MAP APPROVED 11/19/1929
 WHITE HORSE ROAD ALSO KNOWN AS GLENDALE AVE. AND MOORESTOWN ROAD.
 THE AREAS, BOUNDARIES AND DIMENSIONS SHOWN ON THIS TAX MAP ARE DERIVED FROM GROUND SURVEYS, AERIAL SURVEYS AND RECORDED PLANS, MAPS, DEEDS AND WILLS AND ARE TO BE USED FOR ASSESSMENT PURPOSES ONLY.
 THIS MAP HAS BEEN REDRAWN USING COMPUTER AIDED DRAFTING/DESIGN (CAD/D) BASED ON THE MAP PREPARED BY ROBERTSON & JOHNSON, DATED-OCTOBER 1, 1961 AS A SCANNED COPY SINCE 1993 HAS BEEN UPGRADED ANNUALLY BY USE OF COMPUTER AIDED DRAFTING/DESIGN (CAD/D) AND COORDINATE GEOMETRY (COGO).
 ORIGINAL APPROVED MAP IS ON FILE IN THE MUNICIPAL ASSESSORS OFFICE.

APPROVAL STAMP

- LEGEND**
- DETAIL SHEET NUMBER
 - BLOCK NUMBER
 - - - SHEET LIMIT
 - BLOCK LIMIT
 - DETAIL SHEETS
 - BLOCK NUMBER
 - 205 LOT NUMBER



Inspecting

Complete

Next to be Inspected

KEY MAP "B"